S - 105 (2) ~ LENGTH 0.549 MILES

C = FOR SUPER. AND WIDEN. CURVES M-180

1-15 CROSS SECTIONS



Scales:
PLAN
PROFILE { HORIZ. VERT.

104+00 BEG. S-105(2)
106+12 & 44.5' O.H.O. RIG. FR. BRIDGE REQ'D.
133+00 END S-105(2)

T. 14N.
T. 13N.
R. 1 E.
R. 1 W.
R. 2 W.

TO FAIRFIELD
TO LEHIGH
TO NEWTON

Bear River
Cub River
High Cherry
Canal
Canal

RICHMOND
TRENTON
LEWISTON
MERRILL
CLARKSTON

U.S. Rt. N°91
F.A.S. Rt. N°170
F.A.S. Rt. N°1034
F.A.S. Rt. N°1042
F.A.S. Rt. 42
F.A.S. Rt. 55
U.P.R.R.
(MAIN LINE)

F.A.G.M. 105-A(1) HWY. CROSSING SIGNAL

295+30.8 END OF S-288(1)
RES.

EQ. 230+72.6 BK. = 228+92.8 AH.

259+35.7 END S-105(3)

{413+34.0 END OF S-SG-252(1) = 216+83.6 OF S-288(1)

5+00 BEG. S-105(3)

5+00 S-105(2) SURVEY = 106+52.2 F-27(3)

351+00 BEG. OF F.A.P. N°27 = 0+00.0 BEG. OF F.A.P. N°84)

0+49.5 OF F.A.P. N°84 = 0+00.0 BEG. S-SG-252(1)

FARM ROAD

EQ. { 72+45.4 BK. = 72+26.7 AH.

{284+81.2 BK. = 282+39.1 AH.

RES.

PLAN		BY	DATE
NOTE BOOK	SURVEYED		
	PLOTTED		
	ALIGNMENT CHECKED		
NO.	RT. OF WAY CHECKED		
	TRACED	J.P. THORNTON	1955

CLARKSTON (Incorporated)

263+41.4 S-248 (1)

5+00 BEG. OF PROJ. NO. S-105 (3)

3+94 BRICK HOUSE 82.5' RT. & 15" TREE 53' RT.

4+38 10" TREE 53' RT.

4+52 "STOP" SIGN 20' RT.

4+58 18"X 6' C.M.P. 36.5' RT.

TO NEWTON S-248 (1) 4+65.7 12"X32.4' CONC. PIPE

4+76 POWER POLE 31' RT.

5+00 ℄ 24"X40.6' C.M.P. 38' RT.

5+55 TREES, 17' O.C., BEG. 61' RT.

5+90 NW COR. FRAME HOUSE 84.8' RT.

6+08.3 POWER POLE 23.8' RT.

7+04 ℄ 16' GATE, RT. ℄ 10"X16' PIPE 24.6' RT.

7+56.4 NW COR. SHED 88' RT.

7+89 POWER POLE 23.3' RT.

8+28 CORRAL FENCE COR. RT.

10+10 POWER POLE 22.8' RT.

RIW LINE

RIW FEN.

RIW LINE

RIW LINE

3+90 FRAME HOUSE 76.8' LT.

3+97 TO 4+51 4-18" TREES 48.5' LT.

4+28 ℄ 22"X 3' PIPE 33.6' LT.

S.1°56'W S-248(1)

COUNTY RD.

S-1°33'W S-105(3)

5+00 ℄ 20' OIL SURF. ROAD

5+28 "STOP" SIGN 24.3' LT. & TEL. POLE 26.2' LT.

5+38 18"X 38' C.M.P. ~15"X31' C.M.P. & 12"X2.5' TILE EXT. LT.

5+52 F.C. RT. 5+52 F.A. LT.

5+86 GAS PUMP ISLAND 35.7' LT.

5+59 SW COR. FRAME BLDG. 43.4 LT.

6+00 FEN. CORS. LT.

6+08.5 GUY POLE 22.3' LT.

6+28 DIRECTIONAL SIGN 18' LT.

40 Acre Line

RIW FEN.

RIW FEN.

7+16 TEL. POLE 30.5' LT.

8+50 "25 M.P.H." SIGN 19.6' LT.

8+80 TEL. POLE 30.5' LT.

8+81 F.C. LT.

8+90 F.C. LT. 8+90 ℄ 4"X15' C.I. PIPE 23' LT. & ℄ DRIVE LT.

9+00 6" TREES 36', 61' & 88' LT.

9+35 3' GATE 22' LT.

9+15 SW COR. FRAME HOUSE 59.6' LT.

9+58 12" TREE 35.5' LT.

9+79 POWER POLE 30' LT.

9+86 F.C. LT. 9+95 TREES 56' & 86' LT.

10

10+44 TEL. POLE 31.4' LT.

DRIVE

ROAD

NE¼ SEC. 32

EAST CORPORATE LIMITS OF CLARKSTON

12+09 TEL. POLE 31.0' LT.

12+57 POWER POLE 22.9' RT. 12+62 F.C. RT.

12+69 18"X 28.5' C.M.P.

13+09 ℄ 24' GATE, RT. & 18"X12' C.M.P. 36' RT.

12+62 F.C. LT. 12+62 12" TREE 32' LT.

12+86 ℄ 20' GATE LT.

12+86 F.C. LT. 12+95 POWER POLE 44.5

13+13 15" TREE 33' LT.

13+35 3' GATE LT. & WALK

13+26 ℄ 10"X 27' CONC. PIPE 25.4' LT.

13+39 S.W. COR. FR. HOUSE 82.4' LT.

13+73 TEL. POLE 30.6' LT.

13+92 TREES 66' & 90' LT.

14+09 F.C. LT.

14+06 TREE 57' LT.

15

15+12 POWER POLE & TRANSF. 23.2' RT.

15+37 TEL. POLE 30.8' LT.

15+41 "ENTERING CLARKSTON" SIGN 23' LT.

16+03 OUTLET 4" SEWAGE DRAIN 32.6' LT.

16+37 F.C. RT.

16+45.5 17' GATE 30.8' RT.

16+97 TEL. POLE 31' LT.

T. 4 N. ~ R. 2 W. S.L.M.

SE¼ SW¼ SEC. 28

17+79 POWER POLE 23.2' RT.

40 Acre Line

S. 88°15' E.

18+61 TEL. POLE 31.7' LT.

DITCH

¼ Section Line

20

20+21 POWER POLE 23.4' RT. 20+21 F.C. RT.

20+22 2-18" TREES 32' & 50' RT.

20+38 ℄ 16' WIRE GATE RT. & DITCH 37' RT.

20+21 F.C. LT.

20+23 TEL. POLE 31.6' LT.

21+45 TREE 31.1' RT.

21+80 TEL. POLE 32.2' LT.

22+12-22+43 3-15" TREES 34' LT.

22+62 POWER POLE 22.6' RT.

22+75 ℄ 18' WIRE GATE 33.5' LT.

23+14 TREE 34' LT.

23+40 TEL. POLE 31.3' LT. & TREE 35' LT.

23+45.5 F.C. LT.

23+51.5 SW COR. FRAME HOUSE 126.6' LT.

23+88 POWER POLE 30.4' LT.

23+71 & 3' WD. GATE & 30. END 3' CONC. WALK 33' LT. & 15"X 4' C.M.P. 28' LT.

24+21 F.C. LT.

24+34 TREE 32' RT.

24+81 F.C. RT.

32.4' LT.

24+94 ℄ 20' OPENING, ℄ 12"X16' C.M.P. 24' LT.

25

24+98 SW COR. BARN 106.6' LT.

25+44 ℄ STEEL GRAIN BIN 43.6' LT.

25+46 TEL. POLE 32' LT.

18' GATE

SW¼ SEC. 29 SE¼ SEC. 29

26+12 FEN. RT.

26+39 F.C. 65.6' RT.

26+50 F.C. RT.

25+55 F.A. LT.

CREEK

26+42 FEN. COR. 34.4' LT.

NW¼ SEC. 32

26+66 ℄ 20'X 5'X 18.6' CONC. BRIDGE

26+77 BEG. OF FENCE 34.2' LT.

26+81 BEG. FEN. 32.8' RT.

27+62 POWER POLE 22.7' RT.

27+77 ℄ 20' WIRE GATE 31.4' RT.

28+60 18"X 28' C.M.P.

28+44 TEL. POLE 32.3' LT.

28+65 ℄ 11' WIRE GATE LT.

30

30+11 POWER POLE 22.3' RT.

30+03 TEL. POLE 32.9' LT.

DITCH

RIW FEN.

PRESENT ROAD

31+65 F.C. RT.

31+57 ℄ 19' WIRE GATE 33.7' LT.

31+68 TEL. POLE 32.5' LT.

40 Acre Line

32+61 POWER POLE 23' RT.

LIST OF STRUCTURES

STATION	IN PLACE	REQUIRED	REMARKS	DWG. NO.
5+38	18"X38' C.M.P.		Salv. 18"X28' C.M.P.	S-105(3) MISC. 3
7+04	16"X6' PIPE S.D. RT.		Salv. Pipe	
8+80	4"X15" " " LT.		Salv. Pipe	
9+35	18"X28' C.M.P.		Side Drain Lt.	
12+60	12"X12' " "		" "	
22+25	12"X24' " "		" "	
22+94	12"X6' C.M.P. S.D. LT.		Extend 6'Lt. & 12' Rt.	
28+60	18"X28' " "		Side Drain Lt.	
31+57	12"X24' " "		" "	
24+94	18"X18' " "		6' Lt. & 12' Rt.	
1 Guide Post Lt. & 1 Rt.	12"X24' " "		Side Drain Lt.	B-132

PLAN		BY	DATE
NOTE BOOK	SURVEYED		
	PLOTTED		
	ALIGNMENT CHECKED		
NO.	RT. OF WAY CHECKED		
	TRACED	J. P. THORNTON	1955

PARCEL NO. 9-E 10-E

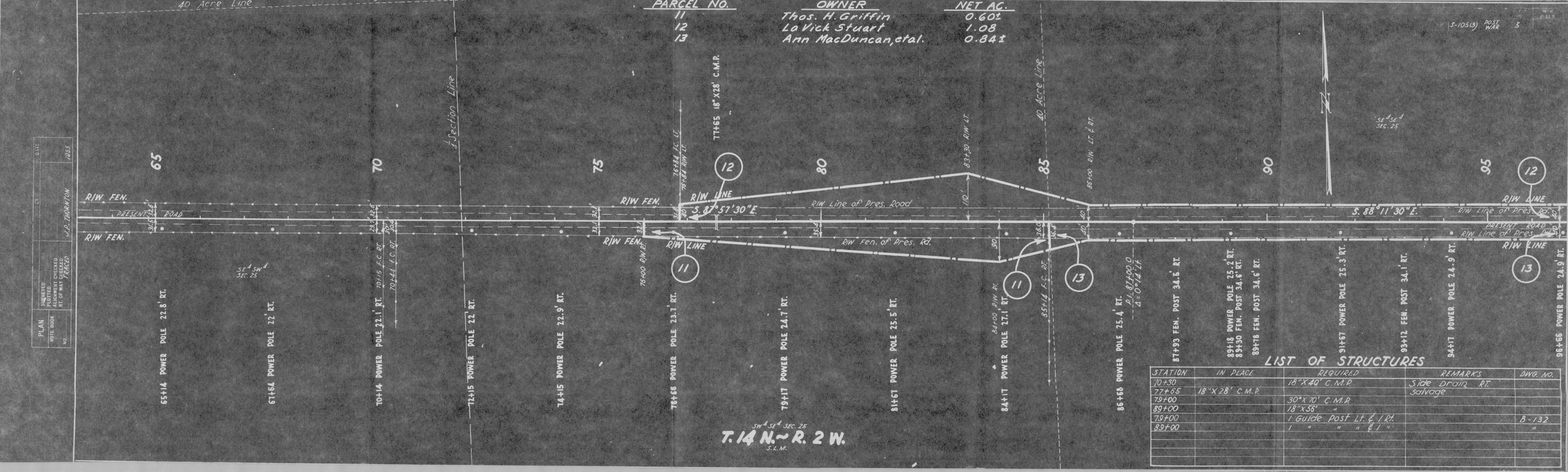
OWNER J. Byron Rawlston Verl & Gwelda J. Burtnett

NET AC. 0.17 0.005

T. 14 N. - R. 2 W.

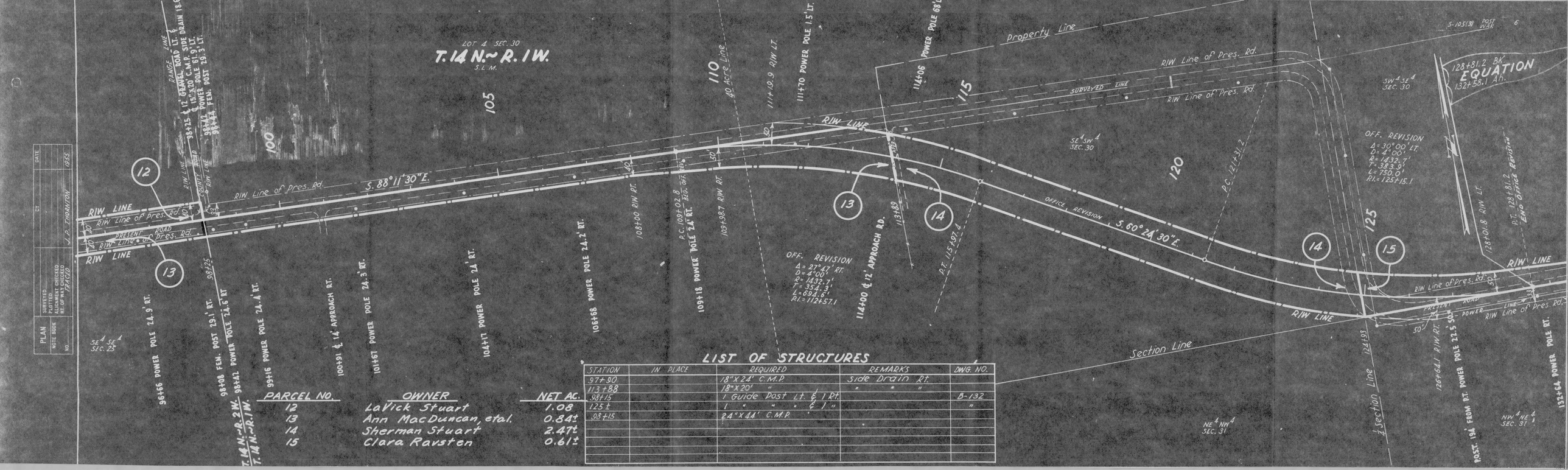
STATION	IN PLACE	REQUIRED	SIDE DITCH LT.	SIDE DITCH RT.	DWG. NO.
33+03	12"X 28' C.M.P.	12"X 30'			
38+30	15"X 20'	15"X 20'			
44+53	15"X 40'	15"X 40'			
48+40	15"X 24'	15"X 24'			
55+53	15"X 20'	15"X 20'			
55+59	15"X 24'	15"X 24'			
58+54	15"X 16'	15"X 16'			
60+74	15"X 20'	15"X 20'			

LIST OF STRUCTURES



LIST OF STRUCTURES

STATION	IN PLACE	REQUIRED	REMARKS	DWG. NO.
70+30		18"X40' C.M.P.	Side Drain RT.	
77+65	18"X28' C.M.P.		Salvage	
79+00		30"X70' C.M.P.		
89+00		18"X56' "		
79+00		1 Guide Post Lt. ℄ Rt.		B-132
89+00		1 " " " ℄ "		"




LIST OF STRUCTURES

STATION	IN PLACE	REQUIRED	REMARKS	DWG. NO.
97+90		18"X 24' C.M.P.	Side Drain Rt.	
113+88		18"X 20' "	" " "	
98+15		1 Guide Post Lt. & 1 Rt.		B-132
125±		1 " " " & 1 "		"
98+15		24"X 44' C.M.P.		


PARCEL NO.	OWNER	NET AC.
12	LaVick Stuart	1.08
13	Ann MacDuncan, et al.	0.84±
14	Sherman Stuart	2.47±
15	Clara Ravsten	0.61±

T. 14 N.~R. 2 W.
T. 14 N.~R. 1 W.



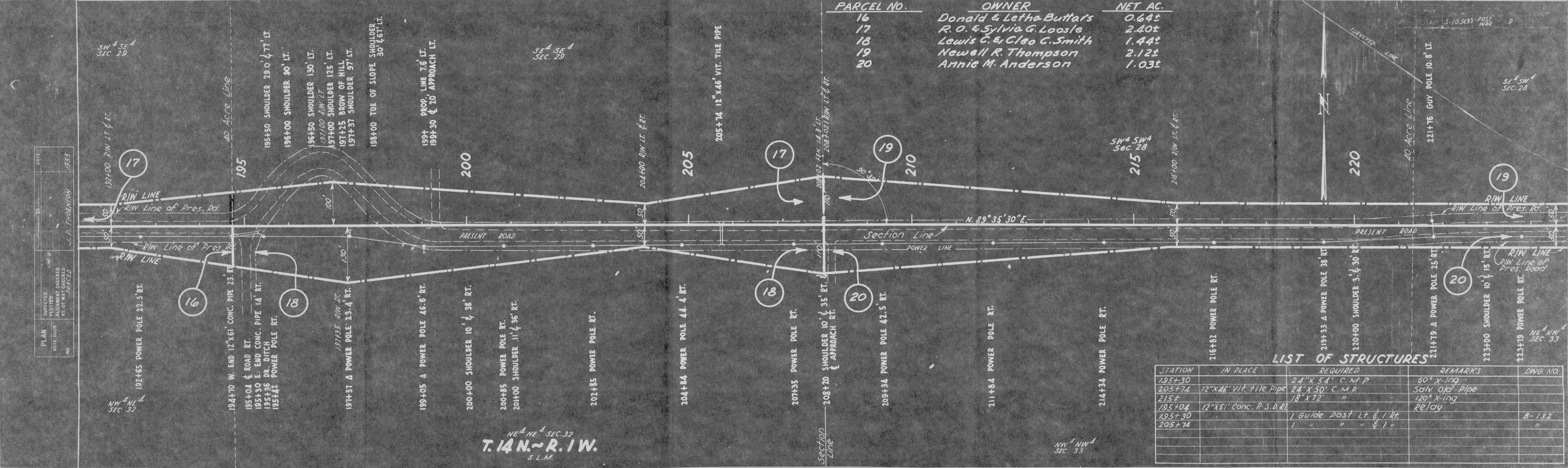
LIST OF STRUCTURES

STATION	IN PLACE	REQUIRED	REMARKS	No. DWG.
155+00		15'X30'	Side Drain Lt.	
163+35	12"X20' C.M.P. S.D. RT	18"X24'	Salv. Old Pipe	
134±		24"X46' C.M.P.		
134±		1 Guide Post Lt. & 1 Rt.		B-132



LIST OF STRUCTURES

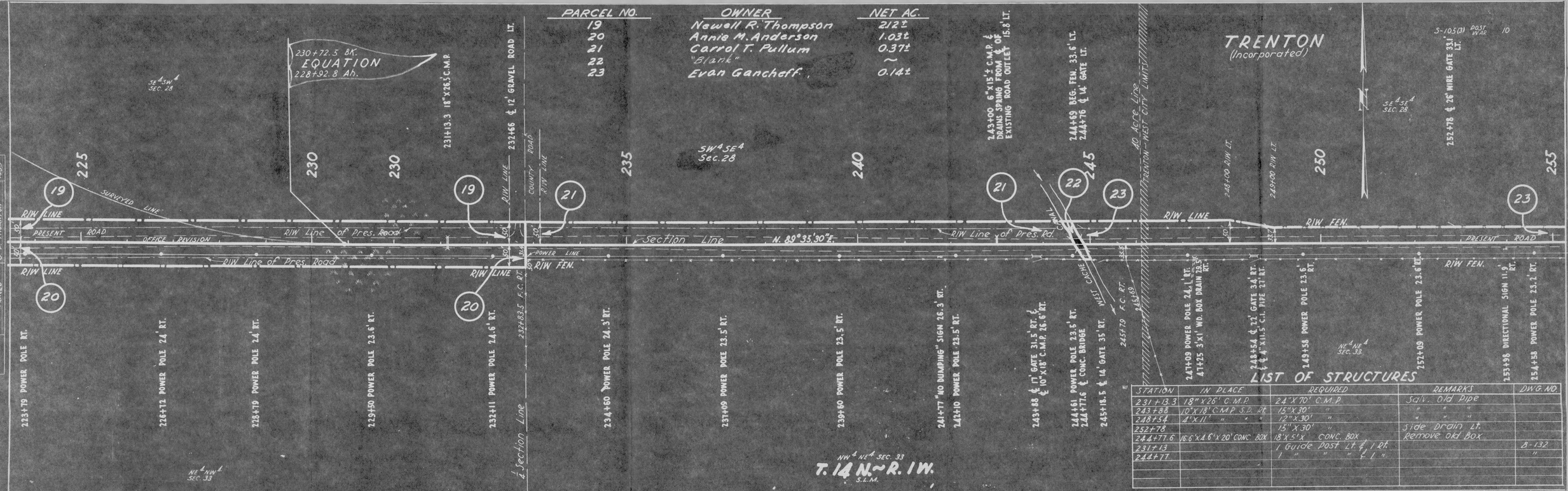
STATION	IN PLACE	REQUIRED	REMARKS	DWG. NO.
163+35	12"X20' C.M.P. S.D. RT.	18"X24' C.M.P.	Salv. Old Pipe	
182+00		18"X24' "	Side drain	
183+54	18"X39' C.M.P.	36"X82' "	Salv. Old Pipe	
183+54		1 Guide Post Lt. & 1 Rt.		B-132



PARCEL NO.	OWNER	NET AC.
16	Donald & Letha Buttars	0.64±
17	R. O. & Sylvia G. Loosle	2.40±
18	Lewis C. & Cleo C. Smith	1.44±
19	Newell R. Thompson	2.12±
20	Annie M. Anderson	1.03±

LIST OF STRUCTURES

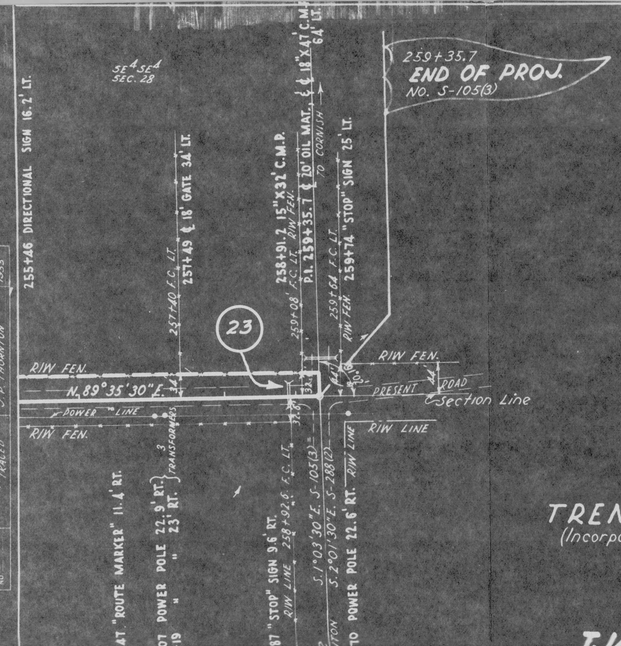
STATION	IN PLACE	REQUIRED	REMARKS	DWG. NO.
195+30		24" X 54' C.M.P.	60° X-ing	
205+74	12"X46' Vit. Tile Pipe	24"X 50' C.M.P.	Salv. Old Pipe	
215±		18"X 72' "	120° X-ing	
195+04	12"X61' Conc. P.S.D. Rt.		Relay	
195+30	"	1 Guide post Lt. & 1 Rt.		B-132
205+74	"	1 " " " & 1 "		"



LIST OF STRUCTURES

STATION	IN PLACE	REQUIRED	REMARKS	DWG. NO.
231+13.3	18"X26' C.M.P.	24"X70' C.M.P.	Sqlv. Old Pipe	
243+88	10'X18' C.M.P. S.D. RT.	15"X30' "	" " "	
248+54	4'X11' " "	12"X30' "	" " "	
252+78		15"X30' "	Side Drain LT.	
244+77.6	16.6'X4.6'X20' CONC. BOX	18'X5'X CONC. BOX	Remove Old Box	
231+13		1 Guide Post LT. ℄ 1 RT.		B-132
244+77		1 " " " ℄ 1 "		"

PARCEL NO.	OWNER	NET AC.
23	Evan Gancheff	0.14±



PLAN
SURVEYED
PLOTTED
NOTE BOOK
ALIGNMENT CHECKED
RT. OF WAY CHECKED
NO. DATE
J. D. THORNTON 2065

LIST OF STRUCTURES

STATION	IN PLACE	REQUIRED	REMARKS	DWG. NO.
258+91.2	15"X32' C.M.P.	24"X60' C.M.P.	SALV. Old PIPE	
258+91		1 Guide Post Lt ℄ 1 Rt		B-132